

---

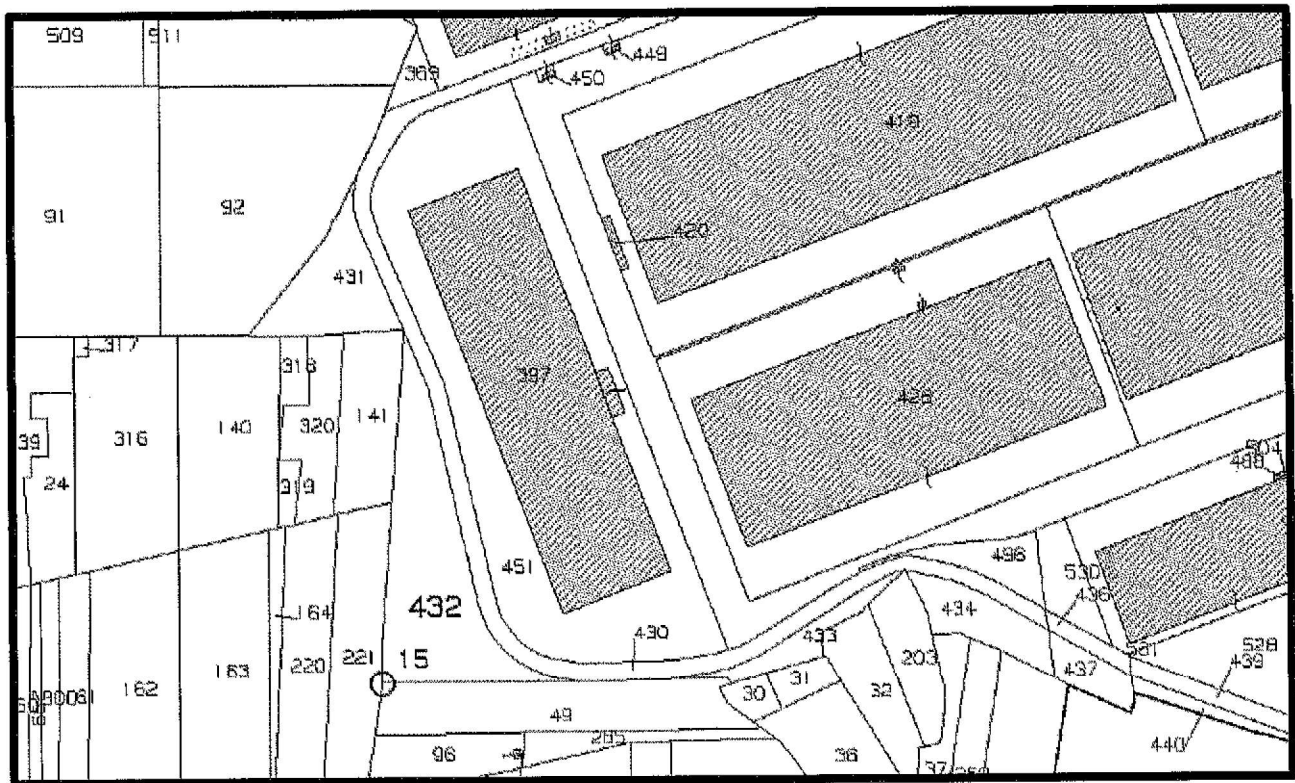
# Allegati- Area piazzale

Certificati Catastali-stralcio catastale Ortofoto



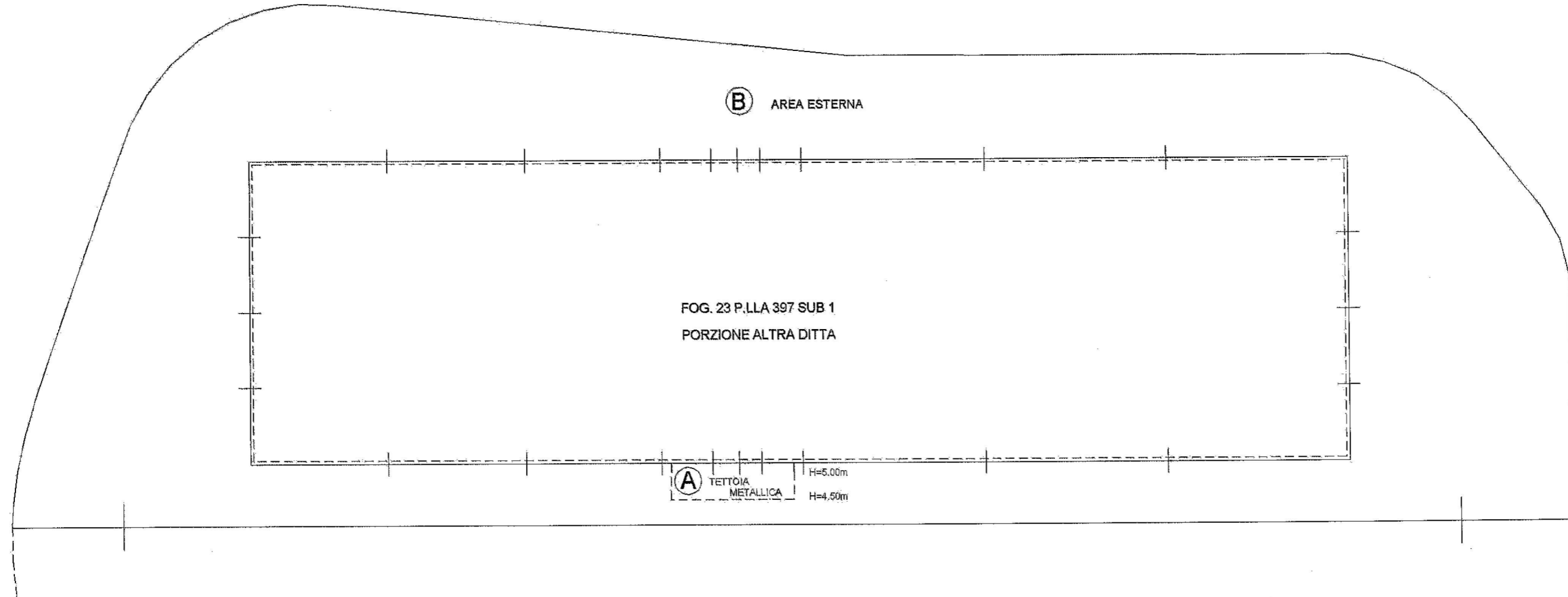
N.C.E.U. - Comune di Rutigliano						
foglio	partic.	subalterno	Categoria		Sup. Catastale	Rendita
23	451	1	D/8			2.898,00

N.C.T. - Comune di Rutigliano							
foglio	partic.	qualità	class	sup. (Ha)		R.D. (€)	R.A.
23	451			1	86 56		

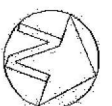


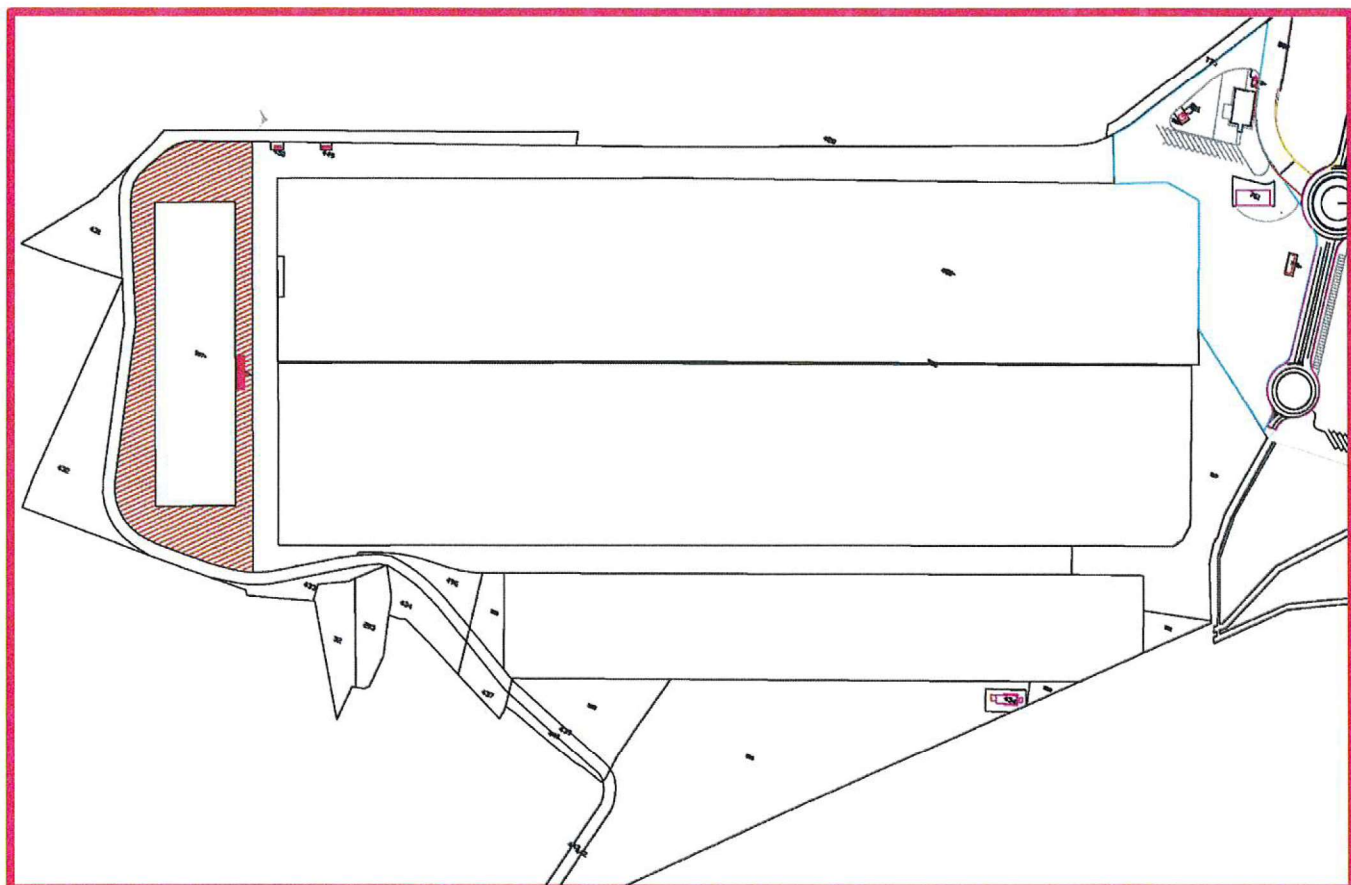
**Planimetria Catastale ristorante**






PIANO TERRA





**Individuazione area destinata a piazzale**





**(B)** AREA ESTERNA

FOG. 23 P.LLA 397 SUB 1  
PORZIONE ALTRA DITTA


**(A)** TETTOIA METALLICA  
H=5.00m  
H=4.50m





## Ortofoto





**Ortofoto con sovrapposizione particellare**

